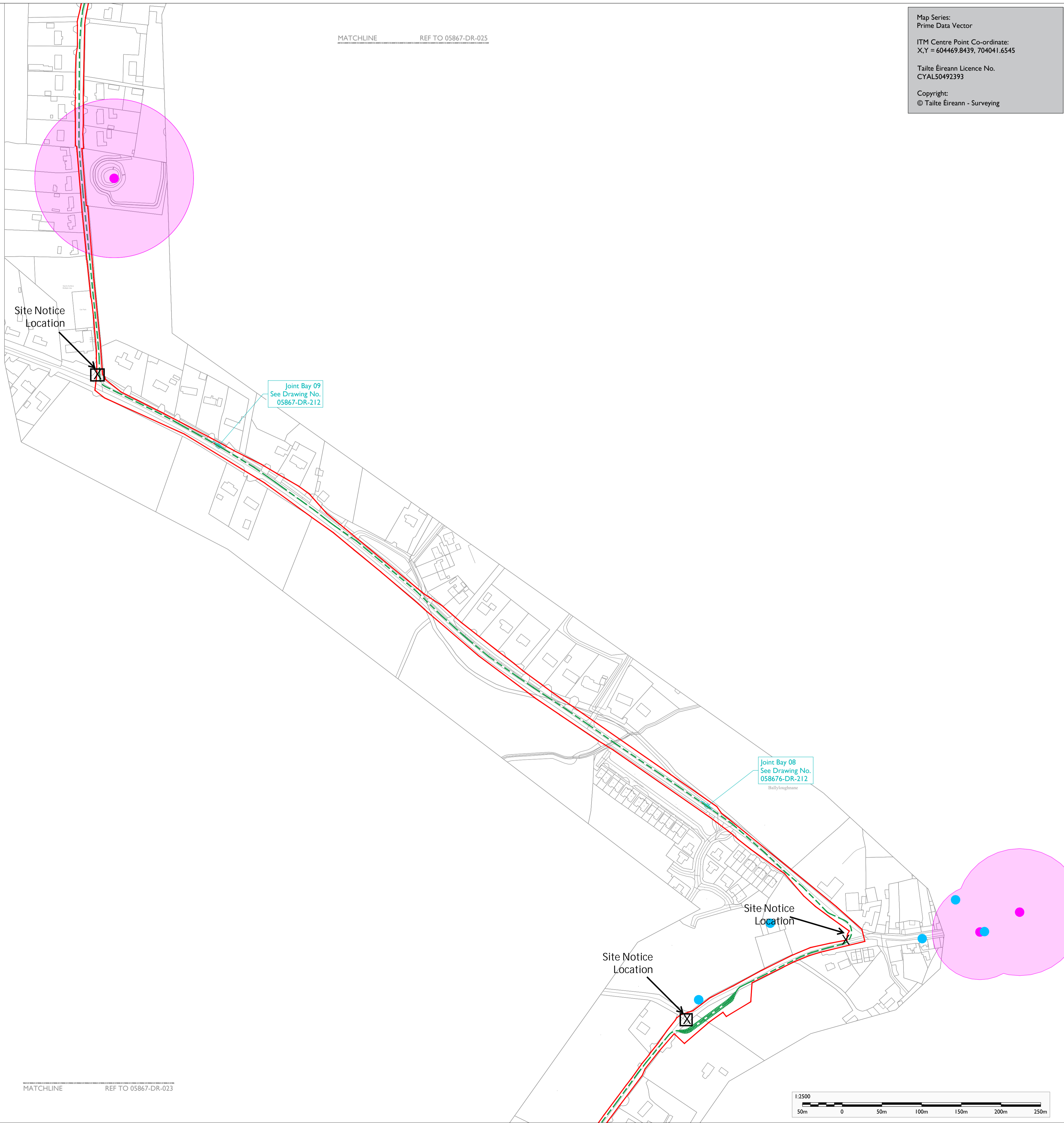
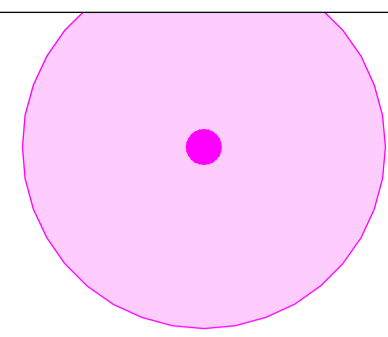
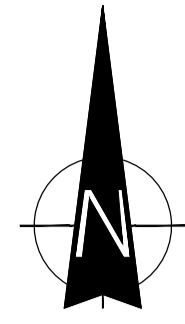


ISO A1 594mm x 841mm
Project Management Initials: Designer: AR Checked: NOC Approved: GH



MATCHLINE REF TO 05867-DR-025

MATCHLINE REF TO 05867-DR-023

Map Series:
Prime Data Vector
ITM Centre Point Co-ordinate:
X,Y = 604469.8439, 704041.6545
Taithe Éireann Licence No.
CYAL50492393
Copyright:
© Taithe Éireann - Surveying



Head Office
Beenreigh,
Abbeydorney,
Tralee, Co. Kerry
Ireland
Tel: 00353 66 7135710
Regional Office
Basepoint Business Centre
Scroudeley Road, Basingstoke,
Hampshire,
RG24 8UP, UK
Tel: 00 44 1256406664

PROJECT
Ballincor Wind Farm
110kV Grid Connection

CLIENT
RWE

CONSULTANTS
TOBIN
Consulting Engineers

- NOTES: -**
- This drawing is to be used only for the purpose of the planning application and is subject to detailed design.
 - Position of underground cable and location of joint bays, links boxes and comms chambers may vary depending on site conditions.
 - Position of link boxes and comms chambers is to be agreed onsite with EirGrid/ESB.
 - Other services may be encountered on the route.

LEGEND: -

Proposed 110kV UGC Route (12.2km)	---
Planning Application Boundary	---
Joint Bay Location	□
Architectural Heritage	•
National Monument	●
Propose Access Track In Private Land Shown Thus	■

ISSUE/REVISION

I/R	DATE	DESCRIPTION
P4	13.04.2026	Issued for Planning
P3	22.10.2025	Issued for Planning
P2	07.07.2025	Issued for Planning
P1	26.11.2024	Issued for Planning

PROJECT NUMBER
05-867
SHEET TITLE
Site Location Map
Sheet 4 of 7
SHEET NUMBER
05867-DR-024

Site Location Map - Sheet 4 of 7
Scale: 1:2500

